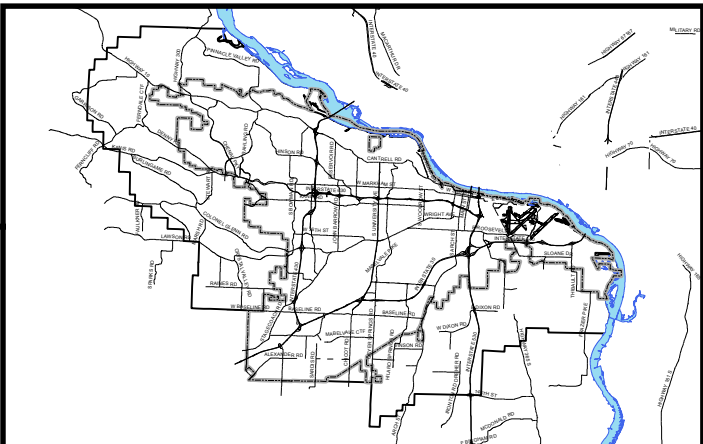




Land Use Plan



<p>Case: Z-9094</p> <p>Location: 1215 Dennison Street</p> <p>Ward: 1</p> <p>PD: 8</p> <p>CT: 45</p> <p>TRS: T1N R12W9</p>	 
--	--